

FOR SALE > RETAIL



Blanding Blvd Retail Corner Site

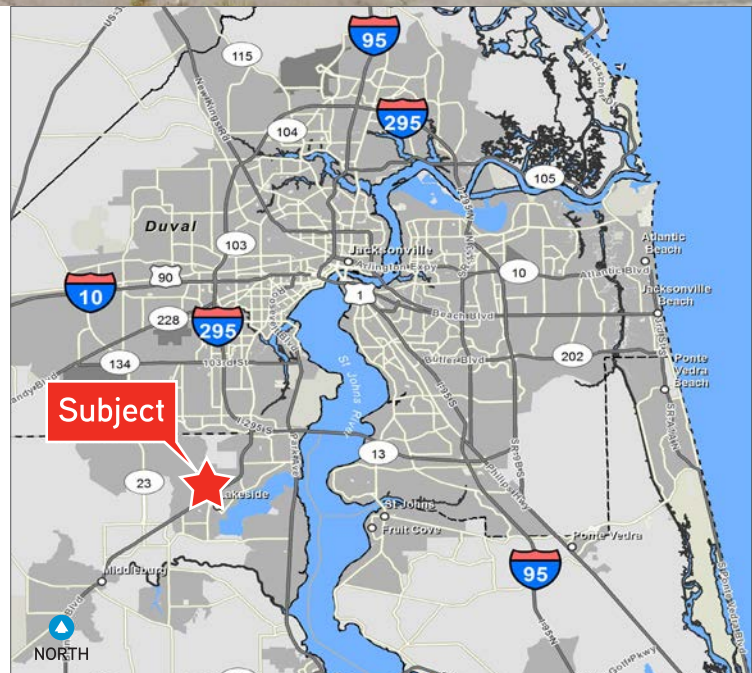
1004 BLANDING BLVD, ORANGE PARK, FL 32065

1.419± AC AVAILABLE



Property Features

- > Corner lot on Blanding Blvd just South of College Drive in Orange Park, FL
- > Building size of 2,550± SF
- > Parcel size of 1.419± AC (61,812± SF)
- > Large lot with outside storage allowed
- > Zoned BB (see page 4) which allows for an excellent located auto repair facility, self storage, gas stations, tire stores, restaurants and much more
- > Excellent access to I-295, I-10, US 17
- > Daily Traffic: 63,000± vehicles per day on Blanding Blvd
- > Asking Price: \$879,000



JONATHON SCOTT
+1 904 358 1206 | EXT 1143
JACKSONVILLE, FL 32202
jonathon.scott@colliers.com

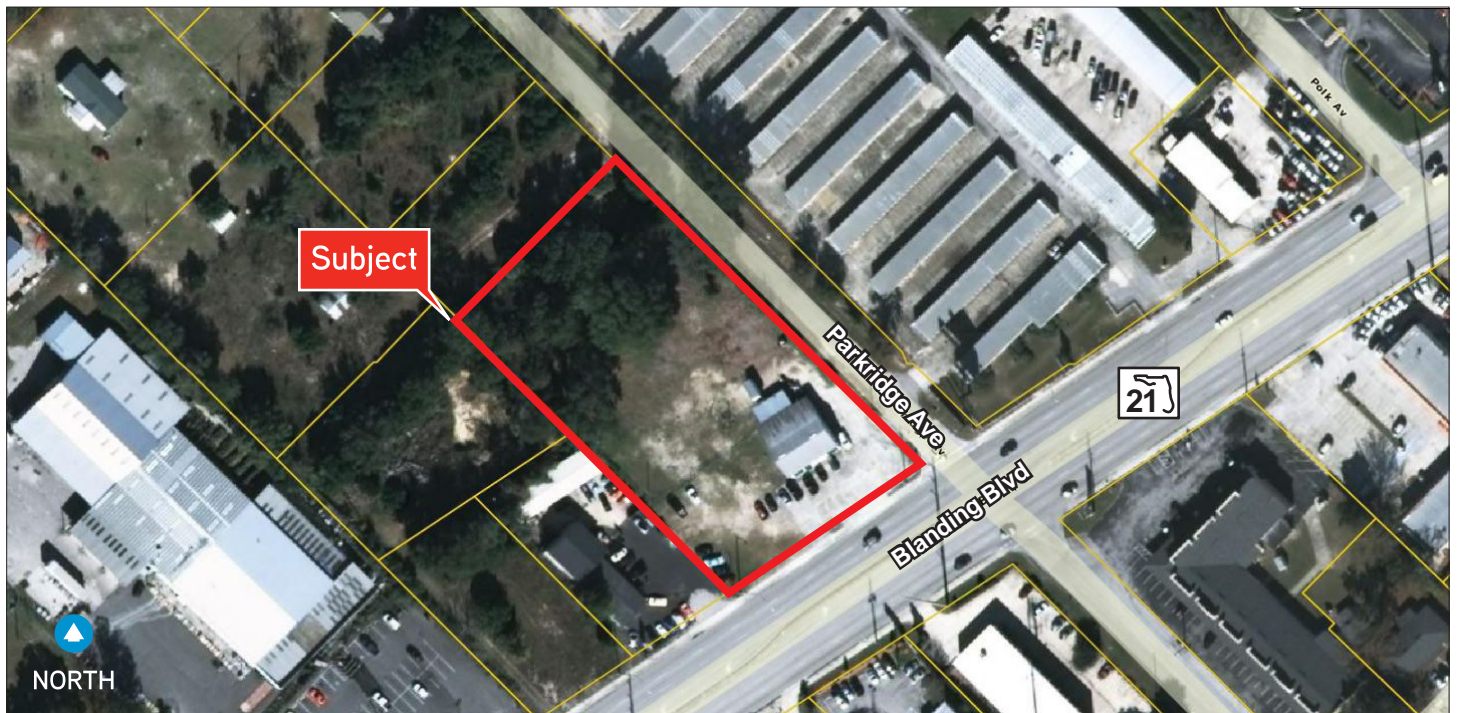
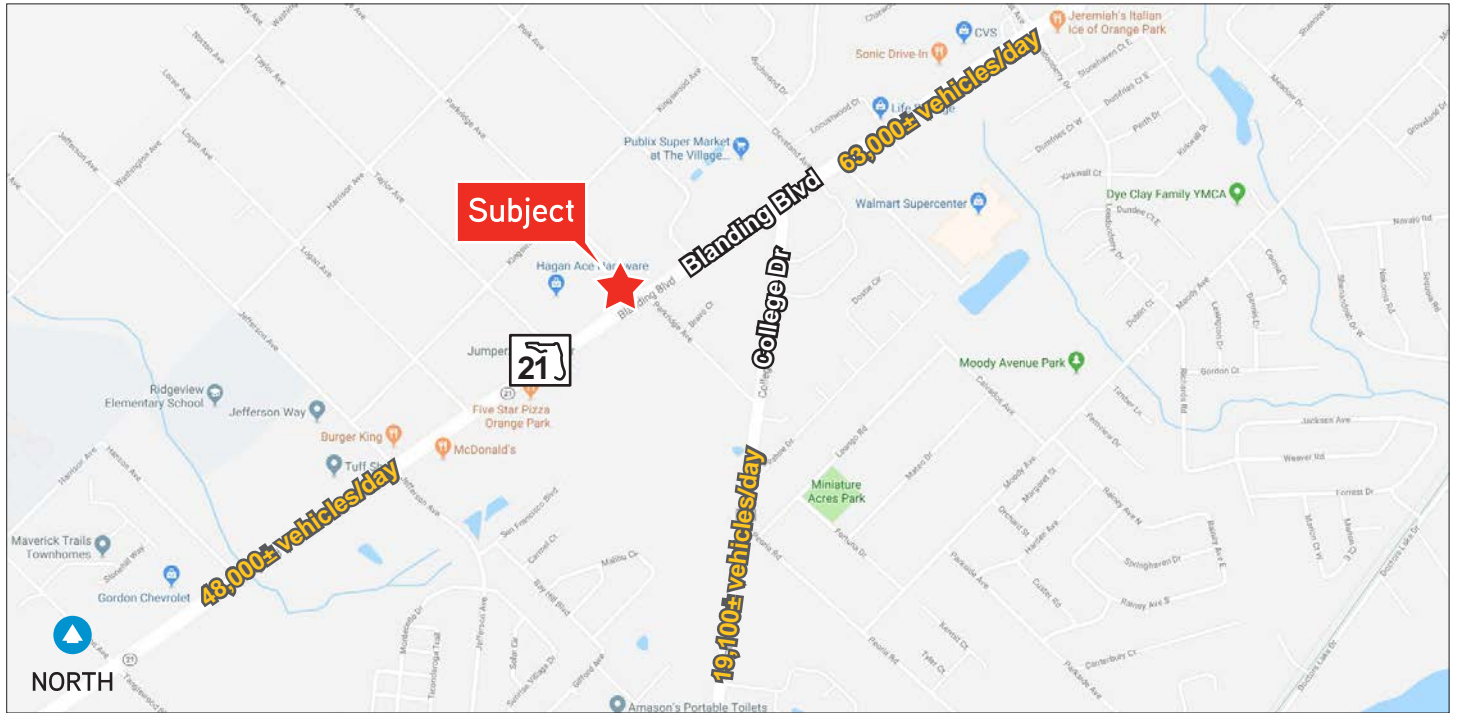
7196

COLLIERS INTERNATIONAL
NORTHEAST FLORIDA
50 N. Laura Street, Suite 1725
Jacksonville, FL 32202
www.colliers.com/jacksonville

FOR SALE > RETAIL

Street & Plat Map

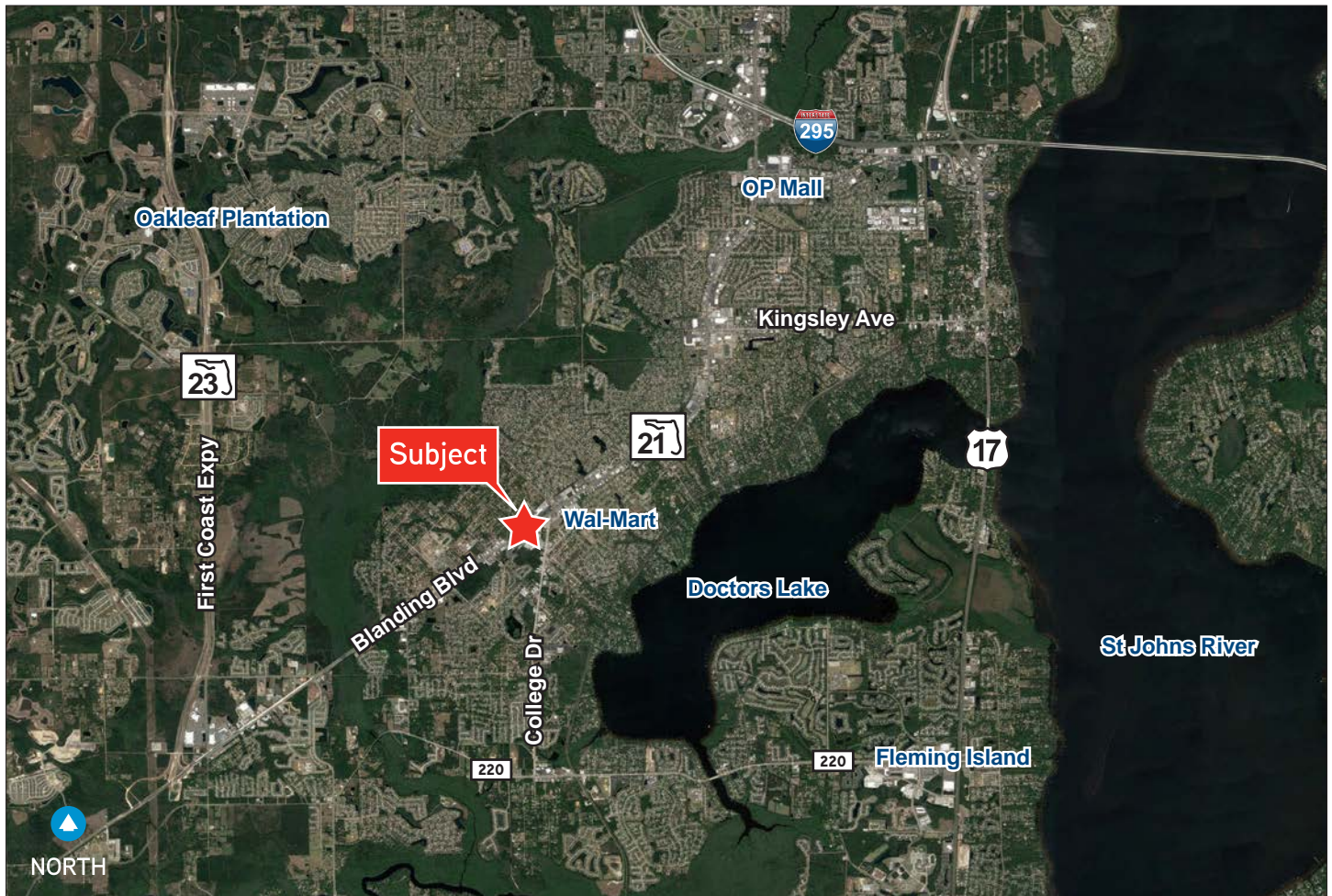
1004 BLANDING BLVD, ORANGE PARK, FL 32065



COLLIERS INTERNATIONAL
NORTHEAST FLORIDA
50 N. Laura Street, Suite 1725
Jacksonville, FL 32202
www.colliers.com/jacksonville

Aerial

1004 BLANDING BLVD, ORANGE PARK, FL 32065



Demographics	1 Mile	3 Mile	5 Mile
Pop. Est. 2017	7,312	44,509	133,406
2017 Est. Households	2,775	15,881	47,404
2017 Est. Avg. HH Income	\$69,408	\$83,554	\$81,345

Source: Esri Business Analyst Online

Traffic Count	Daily	Trucks
Blanding Blvd	48,000-63,000	1,909
College Dr	19,100	325

Source: Florida Department of Transportation (FDOT)

COLLIERS INTERNATIONAL
NORTHEAST FLORIDA
50 N. Laura Street, Suite 1725
Jacksonville, FL 32202
www.colliers.com/jacksonville

Zoning Information: BB

1004 BLANDING BLVD, ORANGE PARK, FL 32065

Sec. 3-25. INTERMEDIATE BUSINESS DISTRICT (Zone BB)

- (a) **Area.** All land designated as Zone BB is subject to the regulations of this Section and Sec. 20.3-10. Such areas are established to provide for the development of business facilities designated to accommodate trade generally supported by vehicular traffic, and related to needs generated by traffic demands.
- (b) **Uses Permitted.**
- (1) All uses permitted in Sec. 20.3-26.
 - (2) Automobile sales, service, and rentals; tire sales and service (both new and used); repair garages; mobile home sales and service; motorcycle sales and service; wholesale bakeries; sale of utility buildings; commercial heating and air conditioning; plumbing and electrical shops; farm machinery, truck, trailer, rental, sales and service; wholesale sales rooms and storage rooms; retail meat markets; hardware stores (outside display); commercial parking lots; commercial plant nurseries; building supply materials; boat and motor sales and service; pawn shops; funeral homes; ambulance services; auctions; animal hospitals; miniature golf courses; go-cart tracks; lawnmower and outboard rentals, sales and service; drugstores; grocery stores; feed and hay processing and sales; and fertilizer stores.
 - (3) Automobile body shops; cabinet shops; welding shops; sheet metal works; well drilling and pump service; and plumbing, electrical and mechanical fabricators.
 - (4) Night clubs, bars, taverns, and other establishments wherein alcoholic beverages are sold for on-premises consumption, when in compliance with the provisions of Section 3-47. (Rev. 05/24/11)
 - (5) Service stations and sale of gasoline and retail petroleum products.
 - (6) Flea market of a temporary nature associated with charitable, educational or religious organizations.
- (c) **Conditional Uses.** The following uses are permitted in the BB zoning district, subject to the conditions provided in Section 20.3-5.
- (1) Mini-warehouses.
 - (2) Hotels and motels.
 - (3) Outdoor drive-in theaters, private arenas and auditoriums.
 - (4) Marine facilities.
 - (5) All places for the sale of alcoholic beverages for on-premises consumption, when in compliance with the provisions of Section 3-47. (Rev. 05/24/11)
 - (6) Public assembly.
 - (7) Indoor firing range.
 - (8) Bicycle motocross.
 - (9) Flea markets.
 - (10) Sales from vehicles.
 - (11) Radio, television, microwave relay stations or towers and accessory equipment buildings. (Ord. 95-53 - 11/28/95)
 - (12) Residential dwellings.
 - (13) Communication Antennas and Communication Towers, including accessory buildings, tower support and peripheral anchors as governed by the provisions of Section 20.3-46 of the Clay County Land Development Code. (Amended 11/26/96 - Ord. 96-58).
 - (14) Golf Driving Ranges.
 - (15) Land Clearing Debris Disposal Facility (Amended 6/98 - Ord. 98-27)
 - (16) Electronic Game Promotions Centers.
- (d) **Uses Not Permitted.**
- (1) Any use not allowed in (b) or (c) above.

Zoning Information: BB

1004 BLANDING BLVD, ORANGE PARK, FL 32065

- (2) Any use which would create any obnoxious, corrosive or offensive noise, gas, odor, smoke, dust, fumes, vibration or light, and which would be detrimental to other surrounding properties or to the welfare and health of the citizens in the area.
- (e) **Lot and Building Requirements.** The principal building(s), accessory structures and other uses shall be located so as to comply with the following minimum requirements. Rev. 04/22/08
- (1) Side Lot Setbacks:
- (i) Side lot line setbacks on property which abuts residential or agricultural districts shall be not less than twenty-five (25) feet from side property lines. If said lot is a corner lot, then setbacks should be the same as the front setback.
 - (ii) Where the adjoining lot is also zoned for business, the building may be placed up to the side lot line, providing the building is constructed in accordance with the regulations of the applicable Building Code; in all other construction, the minimum side setback shall be fifteen (15) feet.
- (2) Rear lot line setbacks shall not be less than twenty (20) feet from rear property line, or not less than twenty-five (25) feet when adjacent to multi-family and single-family residences. If the rear yard does not abut a public street, then access over private property shall be provided. Access shall be not less than fifteen (15) feet in width, and shall be unobstructed at all times.
- (3) Front lot line setbacks shall comply with Section 19, Subsection 4, Ordinance 82- 45, as amended, and shall in no case be less than twenty-five feet from front property line.
- (4) All structures shall be set back a minimum of 50 feet landward from the ordinary high water line or mean high water line, whichever is applicable; for waters designated as Aquatic Preserves or Outstanding Florida Waters, the setback will be 100 feet. (amended 5/05 – Ord. 05-18)
- (5) Where a business district is adjacent to a lot line of property of a residential or agricultural classification, no materials, garbage containers or refuse shall be allowed nearer than fifteen (15) feet to such a residential or agricultural district. Garbage or refuse shall be containerized and such containers shall be enclosed or screened so as not to be readily visible.
- (6) Lighting. Artificial lighting used to illuminate the premises and/or advertising copy shall be directed away from adjacent residential or agricultural districts.
- (7) Density Requirements. The maximum density of development of land with a BB zoning classification shall correspond to an FAR of forty (40) percent.
- (8) No outside amplification of sound shall be permitted which can be heard off-site.
- (9) Visual Barrier: Proposed non-residential development shall be buffered from adjacent land within the residential land use categories identified in Section 20.3-8 with a ten (10) foot landscaped area, minimum six (6) foot high opaque barrier (fence or vegetation) and tree planting thirty (30) feet on center. For all development commenced on or after January 28, 2003, the provisions of this subsection shall not apply. For developments that commence after this date, the provisions of Article VI of the Clay County Land Development Code (the Tree Protection and Landscaping Standards) will apply. (Rev. 02/08/11)
- (f) **General Provisions.**
- (1) With respect to any parcel zoned BB on November 1, 1999, any use permitted under this Section may be undertaken or continued thereon, and may lawfully continue thereafter.
 - (2) With respect to any parcel zoned BB on November 1, 1999, any non-conforming use then in existence thereon may lawfully continue thereafter, subject to the provisions and limitations set forth in Section 20.3-11 hereof.
 - (3) No parcel shall be rezoned to BB unless application therefore has been filed on or before November 1, 1999.

FOR SALE > RETAIL

1.419± AC Available

1004 BLANDING BLVD, ORANGE PARK, FL 32065



Please contact us to see this property

Contact Us

JONATHON SCOTT
+1 904 358 1206 | EXT 1143
JACKSONVILLE, FL 32202
jonathon.scott@colliers.com

COLLIERS INTERNATIONAL
NORTHEAST FLORIDA
50 N. Laura Street, Suite 1725
Jacksonville, FL 32202
www.colliers.com/jacksonville

This document has been prepared by COLLIERS INTERNATIONAL | Northeast Florida for advertising and general information only. COLLIERS INTERNATIONAL makes no guarantees, representations or warranties of any kind, expressed or implied, regarding the information including, but not limited to, warranties of content, accuracy and reliability. Any interested party should undertake their own inquiries as to the accuracy of the information. COLLIERS INTERNATIONAL excludes unequivocally all inferred or implied terms, conditions and warranties arising out of this document and excludes all liability for loss and damages arising therefrom. COLLIERS INTERNATIONAL is a worldwide affiliation of independently owned and operated companies. This publication is the copyrighted property of COLLIERS INTERNATIONAL and /or its licensor(s). © 2018. All rights reserved.