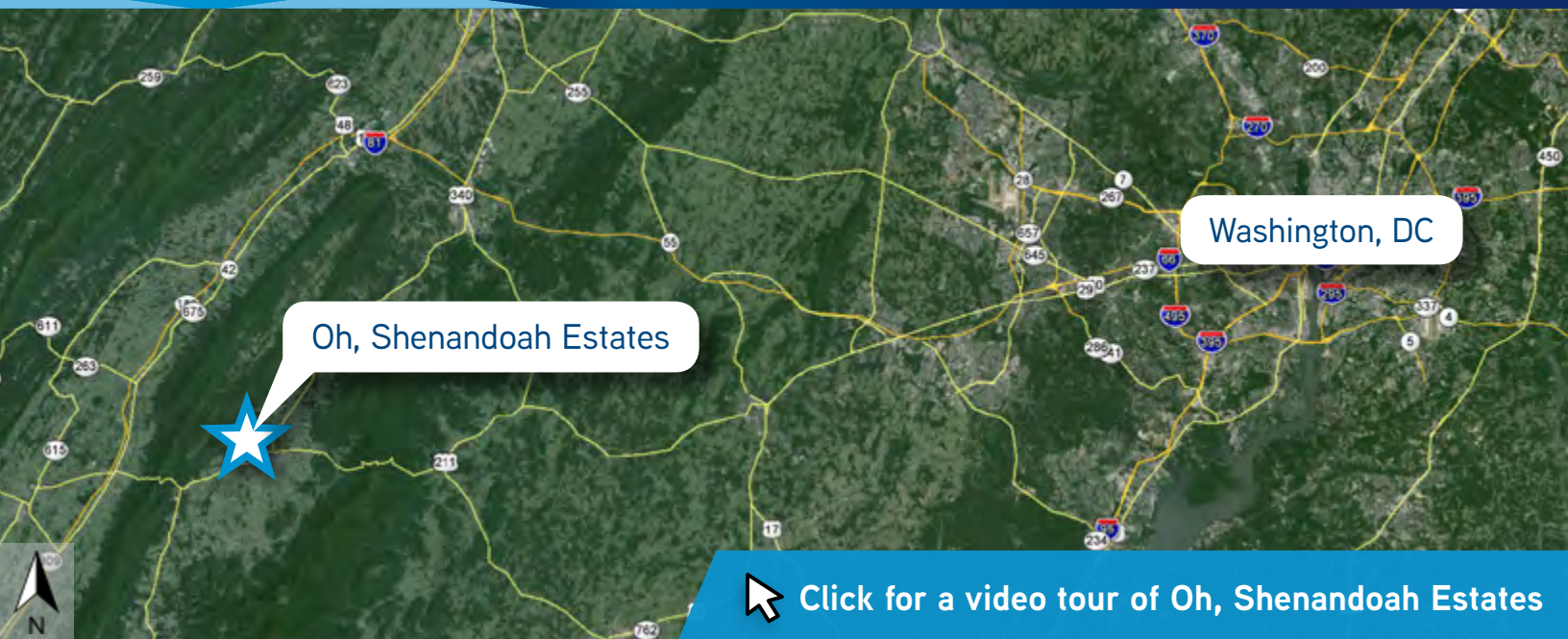


Oh, Shenandoah Estates

Luray, VA



Oh, Shenandoah Estates Luray, VA

JOHN LESINSKI

Executive Vice President
MOB +1 540 671 5721
john.lesinski@colliers.com

KEITH SUMMERS

Senior Vice President
DIR +1 703 394 4851
keith.summers@colliers.com

BEN LUKE

Assistant Vice President
DIR +1 703 394 4810
ben.luke@colliers.com



Property Highlights

- › Location: Luray, Virginia (Page County)
- › Parcel Size: 331 acres
- › Price: \$9,000,000
- › Water/Sewer: Town of Luray
- › Electric: Shenandoah Valley Electric Cooperative
- › Gas: No underground gas available; Truck-delivered gas from Southern States Cooperative, Shenandoah Gas, Holtzman Gas & Oil
- › Improvements: 4,000 square foot clubhouse, two tennis courts, and an 18-hole golf course
- › Potential Uses: Retirement, Business Convention, Corporate Retreat, Wellness Center, Residential

Colliers
INTERNATIONAL

FOR SALE

Oh, Shenandoah Estates

LURAY, VA



Aerial Map



JOHN LESINSKI
Executive Vice President
DIR 703 394 4846
MOB 540 671 5721
john.lesinski@colliers.com

KEITH SUMMERS
Senior Vice President
DIR 703 394 4851
MOB 703 475 4896
keith.summers@colliers.com

BEN LUKE
Assistant Vice President
DIR 703 394 4810
MOB 540 229 7294
ben.luke@colliers.com



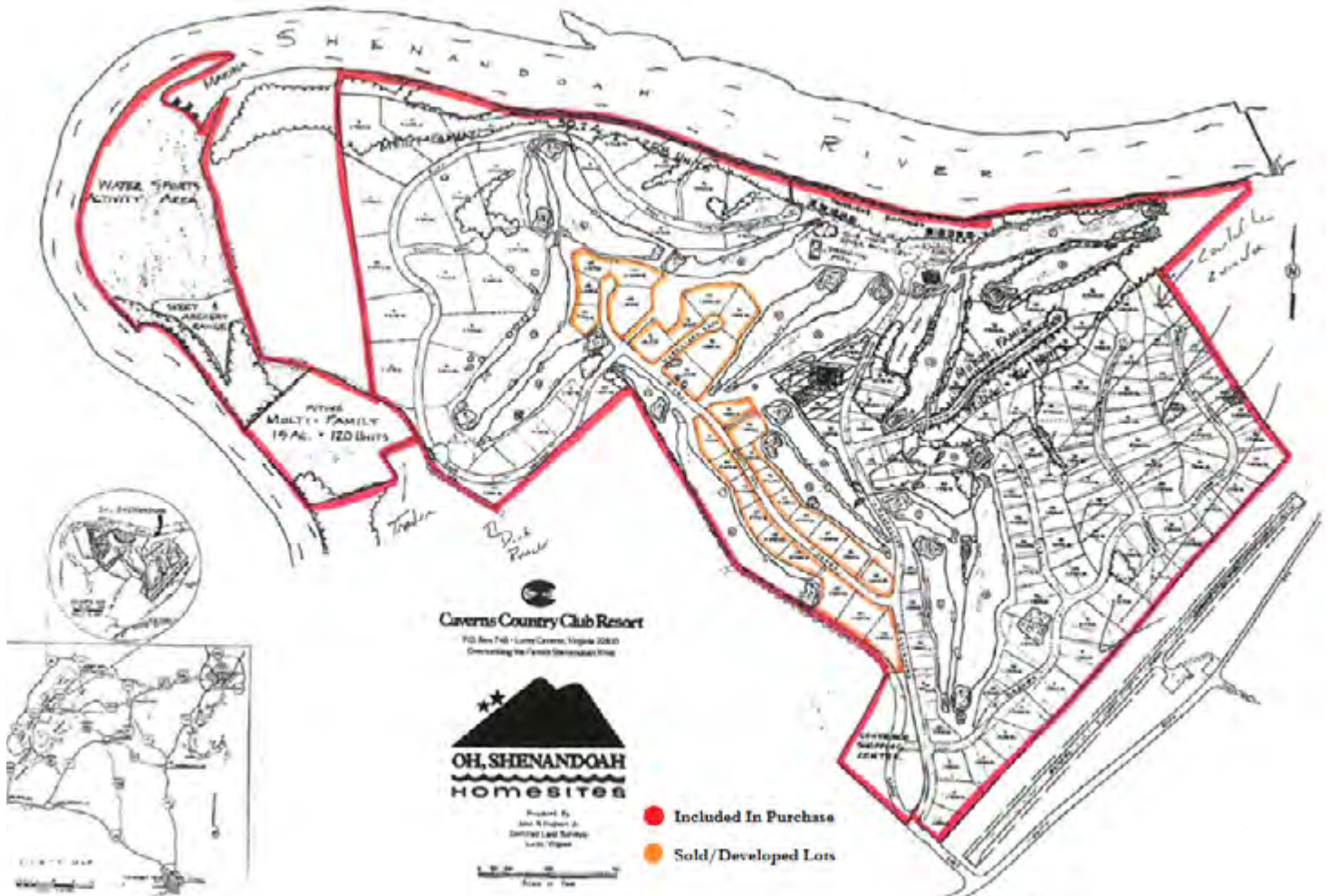
FOR SALE

Oh, Shenandoah Estates

LURAY, VA



Plat Map



JOHN LESINSKI
Executive Vice President
DIR 703 394 4846
MOB 540 671 5721
john.lesinski@colliers.com

KEITH SUMMERS
Senior Vice President
DIR 703 394 4851
MOB 703 475 4896
keith.summers@colliers.com

BEN LUKE
Assistant Vice President
DIR 703 394 4810
MOB 540 229 7294
ben.luke@colliers.com



FOR SALE

Oh, Shenandoah Estates

LURAY, VA



Golf Map



JOHN LESINSKI
Executive Vice President
DIR 703 394 4846
MOB 540 671 5721
john.lesinski@colliers.com

KEITH SUMMERS
Senior Vice President
DIR 703 394 4851
MOB 703 475 4896
keith.summers@colliers.com

BEN LUKE
Assistant Vice President
DIR 703 394 4810
MOB 540 229 7294
ben.luke@colliers.com



FOR SALE

Oh, Shenandoah Estates

LURAY, VA



JOHN LESINSKI
Executive Vice President
DIR 703 394 4846
MOB 540 671 5721
john.lesinski@colliers.com

KEITH SUMMERS
Senior Vice President
DIR 703 394 4851
MOB 703 475 4896
keith.summers@colliers.com

BEN LUKE
Assistant Vice President
DIR 703 394 4810
MOB 540 229 7294
ben.luke@colliers.com



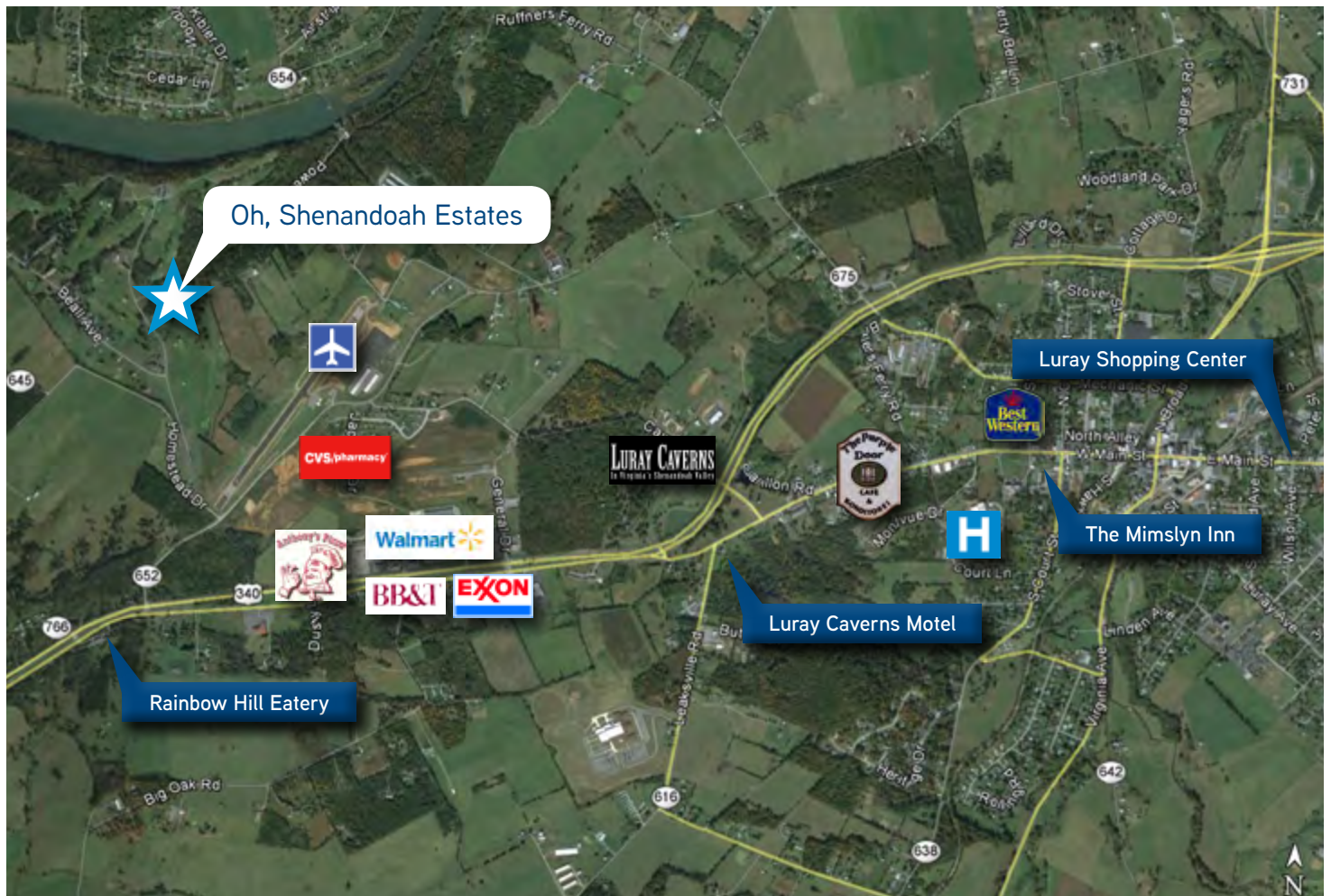
FOR SALE

Oh, Shenandoah Estates

LURAY, VA



Amenities Map



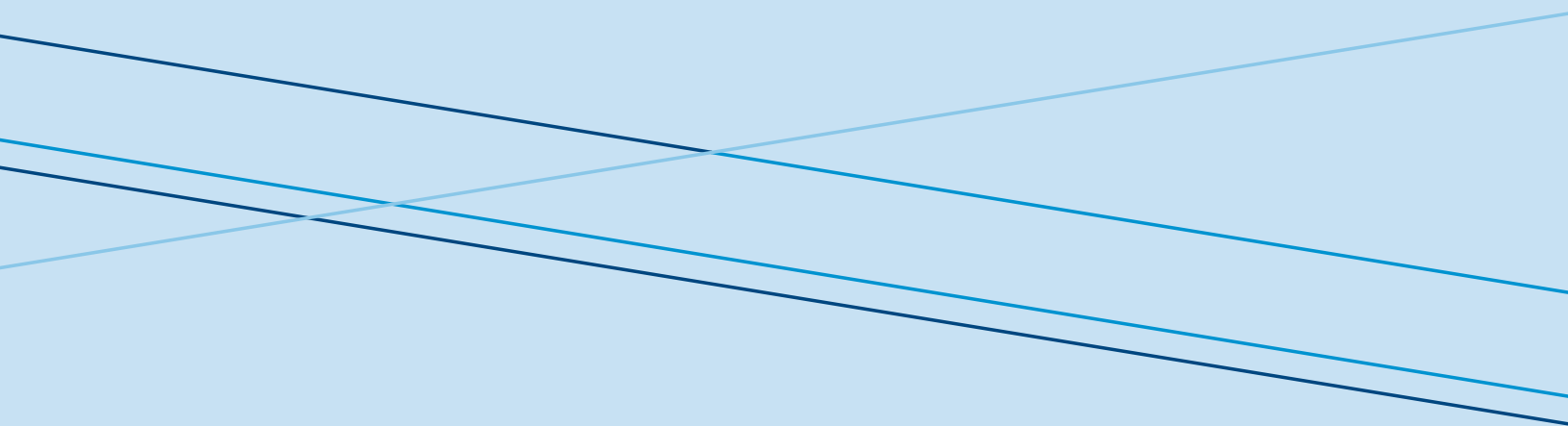
JOHN LESINSKI
Executive Vice President
DIR 703 394 4846
MOB 540 671 5721
john.lesinski@colliers.com

KEITH SUMMERS
Senior Vice President
DIR 703 394 4851
MOB 703 475 4896
keith.summers@colliers.com

BEN LUKE
Assistant Vice President
DIR 703 394 4810
MOB 540 229 7294
ben.luke@colliers.com



Current Zoning



FOR SALE

Oh, Shenandoah Estates

LURAY, VA



Permitted Uses

- > Age-Restricted Community
- > Agriculture
- > Bed and Breakfast
- > Child Day Center
- > Churches
- > Community Clubhouse for Residents
- > Convalescent Homes
- > Country Club
- > Distillery
- > Driving Ranges
- > Essential Public Services
- > Forest, Scenic and Wildlife Preserves
- > Golf Courses
- > Hospitals
- > Lodges or Clubs
- > Manufactured/Mobile Homes
- > Multifamily Dwellings
- > Picnic Grounds
- > Riding Stables or Academy
- > Single-Family Dwellings
- > Swimming Clubs
- > Veterinary Clinics
- > Wholesale Business and Storage Warehouses

JOHN LESINSKI
Executive Vice President
DIR 703 394 4846
MOB 540 671 5721
john.lesinski@colliers.com

KEITH SUMMERS
Senior Vice President
DIR 703 394 4851
MOB 703 475 4896
keith.summers@colliers.com

BEN LUKE
Assistant Vice President
DIR 703 394 4810
MOB 540 229 7294
ben.luke@colliers.com



Zoning - Woodland Conservation

§ 125-9. Woodland-Conservation (W-C).

A. Statement of intent.

It is the intent of this district to perpetuate the rural atmosphere, open space and scenic landscape of the area. This district is established for the specific purpose of conserving natural resources, protecting fragile environmental areas, reducing soil erosion, protecting watersheds, reducing hazards from flooding and protecting existing farmland. This district covers portions of the County which are occupied by mountain areas, heavily forested areas and other open space uses such as recreation areas, floodplains and farms. The area also contains portions where the depth to bedrock is shallow and presents some limitations to development. The protection of the Shenandoah River is also essential, and because of potential pollution problems due to on-lot sewage effluent, erosion and sedimentation from construction and disturbing of the landscape, the area near the river must remain open in nature.

B. Permitted uses shall be as follows:

1. Forest, scenic and wildlife preserves and conservation areas.
2. Agriculture.
3. Wayside or roadside stand or market.
4. Single-family detached dwellings.
5. Cemeteries; police, fire and rescue squad stations; other essential public services.
6. Portable sawmills, portable chipping mills, and portable shaving mills. [Amended 6-10-2003]
7. Bed-and-breakfast establishments.
8. Manufactured homes and individual mobile homes. [Amended 9-16-2014]
9. Electric facilities operated at 40 kilovolts or less.
10. Confined feeding operations pursuant to the requirements of Article VI of this chapter and pursuant to all other provisions of this chapter. [Added 4-8-1991]
11. Only one permitted principal residential structure shall be allowed on any lot, tract or parcel of land. [Added 6-21-2005]

C. Permitted accessory uses located on the same lot with the permitted principal use shall be as follows:

1. Private garage or private parking area.
2. Signs pursuant to § 125-20.
3. Home occupations pursuant to § 125-15.
4. Customary accessory uses and buildings, provided that they are clearly incidental to the principal use pursuant to § 125-16.
5. Guest house, as defined in § 125-4. [Added 6-21-2005]
6. Family day home (less than six unrelated children). [Added 6-16-2009]
7. Small system wind energy facility. [Added 10-20-2009]
8. Windmill. [Added 10-20-2009]

FOR SALE

Oh, Shenandoah Estates

LURAY, VA



Zoning - Woodland Conservation (con't)

§ 125-9. Woodland-Conservation (W-C).

D. Uses permitted by special permit shall be as follows:

1. Lodges or clubs for climbing, hunting, fishing, gunning, nature observation or other similar recreation purposes pursuant to § 125-22.
2. Outdoor commercial recreation areas and facilities: parks (except amusement parks), playgrounds, picnic grounds, swimming clubs, riding stables or academies, country clubs, golf courses and driving ranges or miniature golf courses by special permit only if constructed and operated in conjunction with camps and campgrounds, country clubs or golf courses, all pursuant to § 125-22. [Amended 4-12-1993; 5-11-1999; 7-13-1999 [1] *Editors Note: Former Section 402.3(c), which immediately followed this subsection and listed confined feeding operations, was repealed 4-B-1991.*
3. Churches and public schools.
4. Electric facilities operated above 40 kilovolts.
5. Publicly owned sanitary landfills which meet all federal, state and county requirements and regulations. [Added 12-9-1991]
6. Outdoor commercial recreation areas and facilities: camps and campgrounds pursuant to § 125-66. [Added 5-11-1999]
7. Pole-designed tower facilities or pole-designed structures not to exceed 100 feet in height with a minimum setback from all property lines of 200 feet, to be used for the primary purpose of communications, including, by way of illustration but not limited to, the following: telephone, radio, television, cable, and signal by special use permit. [Added 2-12-2002]
8. Commercial sawmills, commercial chipping mills, and commercial shaving mills pursuant to § 125-30.4. [Added 6-10-2003]
9. Commercial workshops, as defined in § 125-4. [Added 12-19-2006]
10. Veterinarian clinics, pet grooming, boarding and breeding of animals, as defined in § 125-4. [Added 12-19-2006]
11. Family day home (six or more unrelated children) pursuant to § 125-30.6. [Added 6-16-2009]
12. Small system wind energy facility. [Added 10-20-2009]
13. Windmill. [Added 10-20-2009]
14. Wholesale businesses and storage warehouses within ...confined poultry feeding operation buildings constructed prior to October 1, 2009. Storage of personal property of the property owner and all agricultural uses are exempt. [Added 4-20-2010]

JOHN LESINSKI
Executive Vice President
DIR 703 394 4846
MOB 540 671 5721
john.lesinski@colliers.com

KEITH SUMMERS
Senior Vice President
DIR 703 394 4851
MOB 703 475 4896
keith.summers@colliers.com

BEN LUKE
Assistant Vice President
DIR 703 394 4810
MOB 540 229 7294
ben.luke@colliers.com



FOR SALE

Oh, Shenandoah Estates

LURAY, VA



Zoning - Woodland Conservation (con't)

§ 125-9. Woodland-Conservation (W-C).

E. Minimum lot size shall be as follows:

Area: 1 3/4 acre; width at setback line: 150 feet. Lots on cul-de-sac may have width reduced to 50 feet.

[Amended 6-21-2005]

F. Minimum yard dimensions shall be as follows:

Front yard: 50 feet, except cul-de-sac lots may be 70 feet; each side yard: 20 feet; rear yard: 50 feet.

G. Maximum coverage and height shall be as follows:

Maximum building coverage: 15%; maximum height from average grade: 35 feet/2 1/2 stories.

All accessory buildings shall be less than the main building in height, except as provided for in § 125-14C.

H. Any new structure designed to be occupied as a residence, church, school, community center or commercial establishment or industry or any other structure designed for public occupancy shall not be located closer than 300 feet from any confined feeding operation as defined in §125-32, Article VI, of this chapter.

[Added 6-21-2005]

I. All wells in W-C zoned districts shall be a Class III '8" well and shall maintain a fifty-foot setback from all property lines adjacent to parcel(s) three acres or larger that are used for an agricultural operation, as defined in § 3.1-22.29(8), Code of Virginia (1950), as amended. [2] A variance may be sought through the Page County Board of Zoning Appeals for a well location closer than 50 feet to the property line if either of the following criteria listed can be achieved:

(i) the owner of the adjacent property that is used for an agricultural operation may grant written permission for construction within 50 feet of the property line; or

(ii) certification by the Page County Health Department that no other site on the property complies with zoning regulations for the construction of a private well.

If approved, a Variance Conveyance form, which is part of the Page County Appeal/Variance application, must be recorded at the Page County Circuit Court within 90 days of the approval. Failed private drinking water wells that must be replaced by order of the local health department shall follow state health regulations for determining a site for a new well and are exempt from adhering to the foregoing variance procedure. [Added 6-21-2005; Amended 12-16-2008;4-21-2009] [2] *Editor's Note: See now Code of Virginia, § 3.2-300.*

JOHN LESINSKI
Executive Vice President
DIR 703 394 4846
MOB 540 671 5721
john.lesinski@colliers.com

KEITH SUMMERS
Senior Vice President
DIR 703 394 4851
MOB 703 475 4896
keith.summers@colliers.com

BEN LUKE
Assistant Vice President
DIR 703 394 4810
MOB 540 229 7294
ben.luke@colliers.com



FOR SALE

Oh, Shenandoah Estates

LURAY, VA



Zoning - Agriculture

§ 125-10. Agriculture (A-1).

A. Intent

This district is intended to preserve the character of those portions of the County where agricultural and other low intensity uses predominate. To ensure the success of the above goal, it is necessary to maintain a relatively low density of development. The permitted uses should include mainly agriculture and related uses. Generally, soils in these areas are well-suited for agricultural purposes. As agricultural land is a primary resource and economic asset of the County, it must be preserved to the greatest extent possible. Very low-density development may be permitted in this area, but agricultural preservation is the primary intent of this district.

B. Permitted uses shall be as follows:

1. Agriculture.
2. Wayside or roadside stand or market.
3. Forest, scenic and wildlife preserves and conservation areas.
4. Single-family detached dwellings.
5. Cemeteries; police, fire and rescue squad stations; other essential public services.
6. Portable sawmills, portable chipping mills, and portable shaving mills. [Amended 6-10-2003]
7. Electric facilities operating at 40 kilovolts or below.
8. Bed-and-breakfast establishments.
9. Manufactured homes and individual mobile homes. [Amended 9-16-2014]
10. Confined feeding operations pursuant to the requirements of Article VI of this chapter and pursuant to all other provisions of this chapter. [Amended 4-8-1991]
11. Only one permitted principal residential structure shall be allowed on any lot, tract or parcel of land. [Added 6-21-2005]
12. Town of Luray Wastewater Facility. [Added 3-18-2008]
13. Distilleries which are licensed by the Commonwealth in accordance with the Virginia Alcoholic Beverage Control Act, or other Virginia laws, as amended, from time to time. There shall be a limit of 5,000 gallons per year. The applicant shall provide a measured site sketch of the property, including but not limited to parking, and the building used to house the operation. Anything above and beyond the gallons allowed or activity allowed will require a special use permit. [Added 9-18-2012]

C. Permitted accessory uses located on the same lot with the permitted principal use shall be as follows:

1. Private garage or private parking area.
2. Signs pursuant to § 125-20.
3. Home occupations pursuant to § 125-15.

JOHN LESINSKI
Executive Vice President
DIR 703 394 4846
MOB 540 671 5721
john.lesinski@colliers.com

KEITH SUMMERS
Senior Vice President
DIR 703 394 4851
MOB 703 475 4896
keith.summers@colliers.com

BEN LUKE
Assistant Vice President
DIR 703 394 4810
MOB 540 229 7294
ben.luke@colliers.com



FOR SALE

Oh, Shenandoah Estates

LURAY, VA



Zoning - Agriculture (con't)

§ 125-10. Agriculture (A-1).

C. Permitted accessory uses located on the same lot with the permitted principal use shall be as follows (continued):

4. Customary accessory uses and buildings, provided that they are clearly incidental to the principal use pursuant to § 125-16.
5. Guest house, as defined in § 125-4. [Added 6-21-2005]
6. Family day home (less than six unrelated children). [Added 6-16-2009]
7. Small system wind energy facility. [Added 10-20-2009]
8. Windmill. [Added 10-20-2009]

D. Uses permitted by special permit shall be as follows:

1. Lodges or clubs for climbing, hunting, fishing, gunning, nature observation or other similar recreation purposes pursuant to § 125-22.
2. Outdoor commercial recreation areas and facilities: parks (except amusement parks), playgrounds, picnic grounds, swimming clubs, riding stables or academies, country clubs, golf courses and driving ranges or miniature golf courses by special permit only if constructed and operated in conjunction with camps and campgrounds, country clubs or golf courses, all pursuant to § 125-22. [Amended 4-12-1993; 5-11-1999; 7-13-1999]
3. Publicly owned sanitary landfills which meet all federal, state and County requirements.
4. Recreational trailer camps pursuant to § 125-19.
5. Airstrips meeting all federal, state and County requirements and not to be closer than 1,000 feet from a residential district boundary. All airstrips shall meet requirements as established in § 125-26. [1] *[1] Editor's Note: Former Section 403.3(f), which immediately followed this subsection and listed confined feeding operations, was repealed 4-8-1991.*
6. Electric facilities operating above 40 kilovolts.
7. Churches and public schools.
8. Professional offices, not higher than two stories and not exceeding 5,000 square feet in area, by special use permit. [Added 9-9-1996]
9. Outdoor commercial recreation areas and facilities: camps and campgrounds pursuant to §125-66. [Added 5-11-1999]
10. Pole-designed tower facilities or pole-designed structures not to exceed 100 feet in height with a minimum setback from all property lines of 200 feet, to be used for the primary purpose of communications, including, by way of illustration but not limited to, the following: telephone, radio, television, cable, and signal by special use permit. [Added 2-12-2002]
11. Commercial sawmills, commercial chipping mills and commercial shaving mills pursuant to §125-30.4. [Added 6-10-2003]
12. Commercial Workshops as defined in § 125-4. [Added 12-19-2006]

JOHN LESINSKI
Executive Vice President
DIR 703 394 4846
MOB 540 671 5721
john.lesinski@colliers.com

KEITH SUMMERS
Senior Vice President
DIR 703 394 4851
MOB 703 475 4896
keith.summers@colliers.com

BEN LUKE
Assistant Vice President
DIR 703 394 4810
MOB 540 229 7294
ben.luke@colliers.com



FOR SALE

Oh, Shenandoah Estates

LURAY, VA



Zoning - Agriculture (con't)

§ 125-10. Agriculture (A-1).

D. Uses permitted by special permit shall be as follows (continued):

13. Veterinarian clinics, pet grooming, boarding and breeding of animals as defined in § 125-4 [Added 12-19-2006]
14. Family day home (six or more unrelated children) pursuant to § 125-30.6. [Added 6-16-2009]
15. Wholesale businesses and storage warehouses within... confined poultry feeding operation buildings constructed prior to October 1, 2009. Storage of personal property of the property owner and all agricultural uses are exempt. [Added 4-20-2010]

E. Minimum lot size shall be as follows:

Area: 1 3/4 acre; width at setback line: 150 feet. [Amended 6-21-2005]

F. Minimum yard dimensions shall be as follows:

Front yard: 50 feet, except cul-de-sac lots may be 70 feet; each side yard: 20 feet; rear yard: 50 feet.

G. Maximum building coverage and height shall be as follows:

Maximum building coverage: 10%; maximum height from average grade: 35 feet/2 1/2 stories. All accessory buildings shall be less than the main building in height, except as provided in § 125-14C.

H. Any new structure designed to be occupied as a residence, church, school, community center or commercial business establishment or industry or any other structure designed for public occupancy shall not be located closer than 300 feet from any confined feeding operation as defined in §125-32, Article VI, of this chapter. [Added 6-21-2005]

I. All wells in Agricultural zoned districts shall be a Class III Buwell and shall maintain a fifty-foot setback from all property lines adjacent to parcel(s) three acres or larger that are used for an agricultural operation, as defined in § 3.1-22.29(8), Code of Virginia (1950), as amended [2] A variance may be sought through the Page County Board of Zoning Appeals for a well location closer than so feet to the property line if either of the following criteria listed can be achieved:

- (i) the owner of the adjacent property that is used for an agricultural operation may grant written permission for construction within 50 feet of the property line; or
- (ii) certification by the Page County Health Department that no other site on the property complies with zoning regulations for the construction of a private well.

If approved, a Variance Conveyance form, which is part of the Page County Appeal/Variance application, must be recorded at the Page County Circuit Court within 90 days of the approval. Failed private drinking water wells that must be replaced by order of the local health department shall follow state health regulations for determining a site for a new well and are exempt from adhering to the foregoing variance procedure. [Added 6-21-2005; amended 12-16-2008; 4-21-2009] [2] *Editor's Note: See now Code of Virginia, § 3.2-300.*

JOHN LESINSKI
Executive Vice President
DIR 703 394 4846
MOB 540 671 5721
john.lesinski@colliers.com

KEITH SUMMERS
Senior Vice President
DIR 703 394 4851
MOB 703 475 4896
keith.summers@colliers.com

BEN LUKE
Assistant Vice President
DIR 703 394 4810
MOB 540 229 7294
ben.luke@colliers.com



FOR SALE

Oh, Shenandoah Estates

LURAY, VA



Zoning - Residential

§ 125-11. Residential (R).

A. Statement of Intent

This district is intended to promote and encourage residential development which will blend with existing development and create an appropriate living environment. The regulations of this district are designed to create a harmonious residential community and to promote a suitable environment for family life.

B. Permitted uses shall be as follows:

1. Single-family detached dwellings.
2. Two-family dwellings.
3. Multifamily dwellings.
4. Garden apartments and townhouses pursuant to § 125-17.
5. Public buildings owned and operated by the County, an authority organized by the County or a corporation franchised by the Commonwealth of Virginia.
6. Churches and cemeteries; schools and fire, police and rescue squad stations; parks and playgrounds and recreational facilities; community clubhouses intended for residents only; other essential public services. [Amended 2-17-2009]
7. Electric facilities operating at 40 kilovolts or below.
8. Bed-and-breakfast establishments.
9. Only one permitted principal residential structure shall be allowed on any lot, tract or parcel of land. [Added 6-21-2005]
10. Age-restricted communities, pursuant to § 125-30.5. [Added 2-17-2009]
11. A manufactured home which replaces a mobile home that has been removed, destroyed or has suffered severe damage; however, such mobile home must be replaced by a manufactured home within 120 days of the removal of or damage or destruction to the mobile home, with leave to the applicant to request of the Zoning Administrator an extension of an additional 120 days. [Added 6-16-2009[1] [1] *Editor's Note: This ordinance also repealed Subsection D(2), redesignating Subsection D(3) and (4) as Subsection D(2) and (3), respectively.*

C. Permitted accessory uses located on the same lot with the permitted principal use shall be as follows:

1. Private garage or private parking areas.
2. Signs pursuant to § 125-20.
3. Home occupations pursuant to § 125-15.
4. Customary accessory uses and buildings, provided that they are clearly incidental to the principal use pursuant to § 125-16.
5. Guest house, as defined in § 125-4. [Added 6-21-2005]
6. Family day home (less than six unrelated children). [Added 6-16-2009]

JOHN LESINSKI
Executive Vice President
DIR 703 394 4846
MOB 540 671 5721
john.lesinski@colliers.com

KEITH SUMMERS
Senior Vice President
DIR 703 394 4851
MOB 703 475 4896
keith.summers@colliers.com

BEN LUKE
Assistant Vice President
DIR 703 394 4810
MOB 540 229 7294
ben.luke@colliers.com



FOR SALE

Oh, Shenandoah Estates

LURAY, VA



Zoning - Residential (con't)

§ 125-11. Residential (R).

D. Uses permitted by special permit shall be as follows:

1. Hospitals, orphanages, convalescent homes for the care of the sick, aged or crippled, family care homes, foster homes or group homes serving physically handicapped, mentally ill, intellectually disabled or other developmentally disabled persons, not related by blood or marriage, meeting all federal, state, County and other requirements of this chapter. [Amended 9-16-2008]
2. Electric facilities operating above 40 kilovolts.
3. Manufactured homes in subdivisions pursuant to § 125-29. [Added 7-9-1990]
4. Family day home (six or more unrelated children) pursuant to § 125-30.6. [Added 6-16-2009]
5. Child day center pursuant to § 125-30.6. [Added 6-16-2009]
6. Small system wind energy facility. [Added 10-20-2009]
7. Windmill. [Added 10-20-2009]

E. Minimum lot size and dimensions shall be as follows: [Amended 6-21-2005]

Public water and sewer: area per dwelling unit - 15,000 square feet; minimum lot width per dwelling unit - 100 feet; front setback - 35 feet; side setback - 15 feet; rear setback - 35 feet

Public water and sewer: area per dwelling unit - 20,000 square feet; minimum lot width per dwelling unit - 100 feet; front setback - 35 feet; side setback - 15 feet; rear setback - 35 feet

On-site water and sewer: area per dwelling unit - 1 3/4 acre; minimum lot width per dwelling unit - 150 feet; front setback - 35 feet; side setback - 15 feet; rear setback - 50 feet

1. Any new structure designed to be occupied as a residence, church, school, community center or commercial business establishment or industry or any other structure designed for public occupancy shall not be located closer than 300 feet from any confined feeding operation as defined in § 125-32, Article VI, of this chapter.
2. All wells in Residential zoned districts shall be a Class III "8" well and shall maintain a fifty-foot setback from all property lines adjacent to parcel(s) three acres or larger that are used for an agricultural operation, as defined in § 3.1-22.29(8), Code of Virginia (1950), as amended [2]. A variance may be sought through the Page County Board of Zoning Appeals for a well location closer than 50 feet to the property line if either of the following criteria listed can be achieved:
 - (i) the owner of the adjacent property that is used for an agricultural operation may grant written permission for construction within 50 feet of the property line; or
 - (ii) certification by the Page County Health Department that no other site on the property complies with zoning regulations for the construction of a private well.

JOHN LESINSKI
Executive Vice President
DIR 703 394 4846
MOB 540 671 5721
john.lesinski@colliers.com

KEITH SUMMERS
Senior Vice President
DIR 703 394 4851
MOB 703 475 4896
keith.summers@colliers.com

BEN LUKE
Assistant Vice President
DIR 703 394 4810
MOB 540 229 7294
ben.luke@colliers.com



FOR SALE

Oh, Shenandoah Estates

LURAY, VA



Zoning - Residential (con't)

§ 125-11. Residential (R).

E. Minimum lot size and dimensions shall be as follows: [Amended 6-21-2005] (con't)

2. (con't) If approved, a Variance Conveyance form, which is part of the Page County Appeal/Variance application, must be recorded at the Page County Circuit Court within 90 days of the approval. Failed private drinking water wells that must be replaced by order of the local health department shall follow state health regulations for determining a site for a new well and are exempt from adhering to the foregoing variance procedure. [Amended 12-16-2008; 4-21-2009] [2] *Editor's Note: See now Code of Virginia, § 3.2-30a*
3. For lots served by public water and public sewer, the minimum lot size for single-family attached and single-family detached dwellings shall be 15,000 square feet and the minimum lot width shall be 100 feet. A lot containing a single-family attached may be further divided into separate parcels for each dwelling unit, provided that the resulting lot size for each dwelling unit is a minimum of 7,500 square feet with a minimum lot frontage of 50 feet for each dwelling unit, and provided further that there be a firewall meeting all legal and regulatory requirements between the two dwellings. [Amended 12-19-2006]
4. Multifamily dwellings must be served by public water and sewer. The minimum lot size shall be 15,000 square feet, plus an additional 3,000 square feet for each unit over two.

F. Maximum building coverage and height shall be as follows:

Maximum building coverage: 20%; maximum height from average grade: 35 feet or two and one-half (2 1/2) stories.

JOHN LESINSKI
Executive Vice President
DIR 703 394 4846
MOB 540 671 5721
john.lesinski@colliers.com

KEITH SUMMERS
Senior Vice President
DIR 703 394 4851
MOB 703 475 4896
keith.summers@colliers.com

BEN LUKE
Assistant Vice President
DIR 703 394 4810
MOB 540 229 7294
ben.luke@colliers.com

