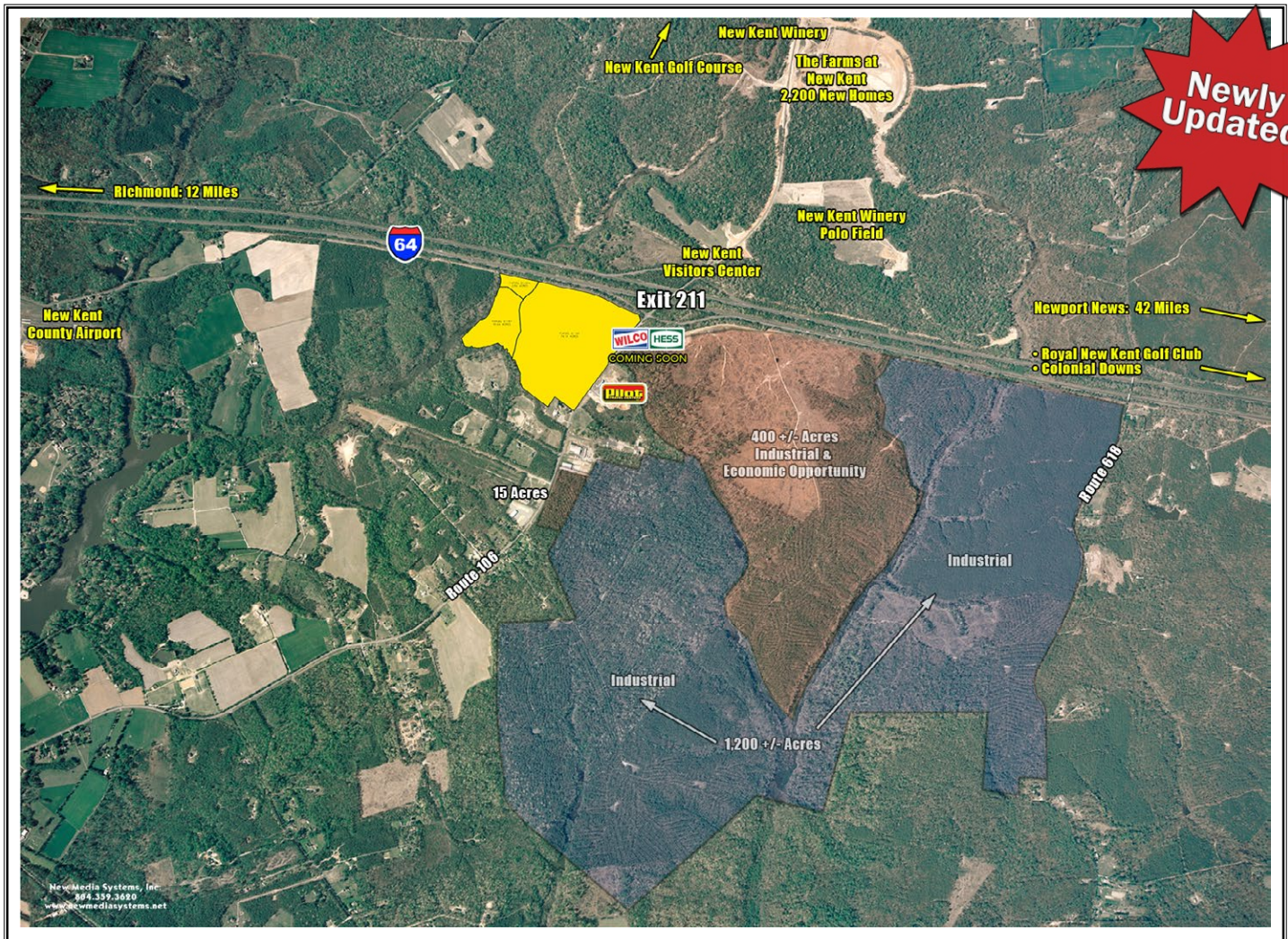


# Talleysville West

## The Crossroads of Opportunity

Interstate 64 & Route 106 (Exit 211-Talleysville), New Kent, VA



### PROPERTY HIGHLIGHTS

- ◆ **94 +/- Acres Available**
  - Shovel Ready
  - Zoned: Economic Opportunity (Commercial / Industrial)
  - Ready For Development with Utilities
- ◆ **New Kent Economic Development**  
<http://www.yesnewkent.biz>
- ◆ **Tax Structure**  
[http://www.havesitewilltravel.com/pdf/new-kent\\_tax\\_structure.pdf](http://www.havesitewilltravel.com/pdf/new-kent_tax_structure.pdf)
- ◆ **Labor Considerations**  
[http://www.havesitewilltravel.com/pdf/new-kent\\_labor\\_considerations.pdf](http://www.havesitewilltravel.com/pdf/new-kent_labor_considerations.pdf)
- ◆ **New Kent County Population & Housing Estimates Information Updated Monthly**  
<http://www.co.new-kent.va.us/planning/Population.php>
- ◆ **Next to New Kent Winery & The Farms at New Kent**  
<http://www.newkentvineyards.com>

Top States for Business



Virginia is the Best State for Business



John Jay Schwartz, MCR, RPA  
 phone (804) 740-1555  
[jjschwartz@HaveSiteWillTravel.com](mailto:jjschwartz@HaveSiteWillTravel.com)  
[www.HaveSiteWillTravel.com](http://www.HaveSiteWillTravel.com)



Bill Mattox  
[bill.mattox@colliers.com](mailto:bill.mattox@colliers.com)  
 (804) 591-2428

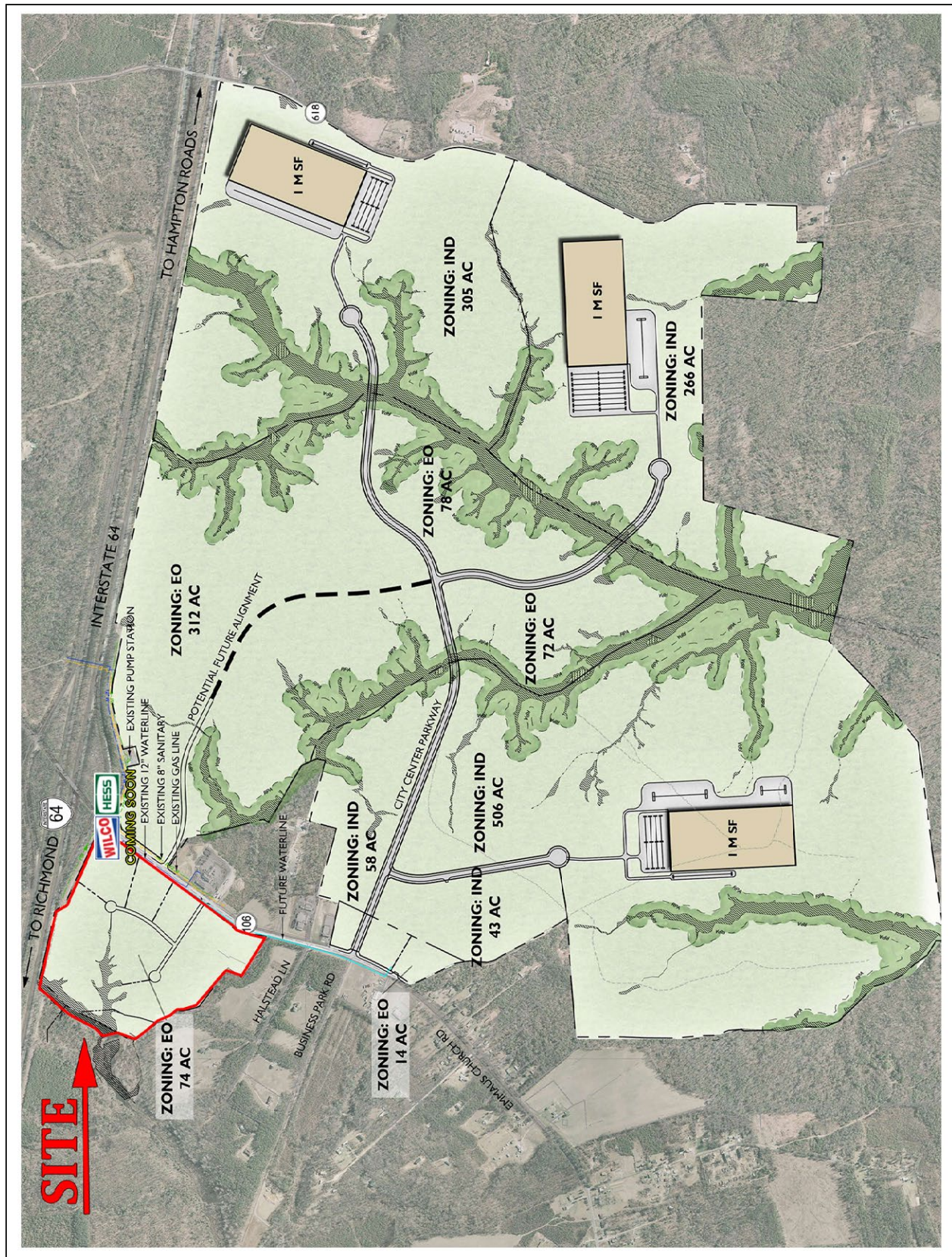
David Williams  
[David.M.Williams@Colliers.com](mailto:David.M.Williams@Colliers.com)  
 (804) 591-2405



# Talleysville West

## The Crossroads of Opportunity

Interstate 64 & Route 106 (Exit 211-Talleysville), New Kent, VA



John Jay Schwartz, MCR, RPA  
 phone (804) 740-1555  
[jjschwartz@havesitewilltravel.com](mailto:jjschwartz@havesitewilltravel.com)  
[www.HaveSiteWillTravel.com](http://www.HaveSiteWillTravel.com)

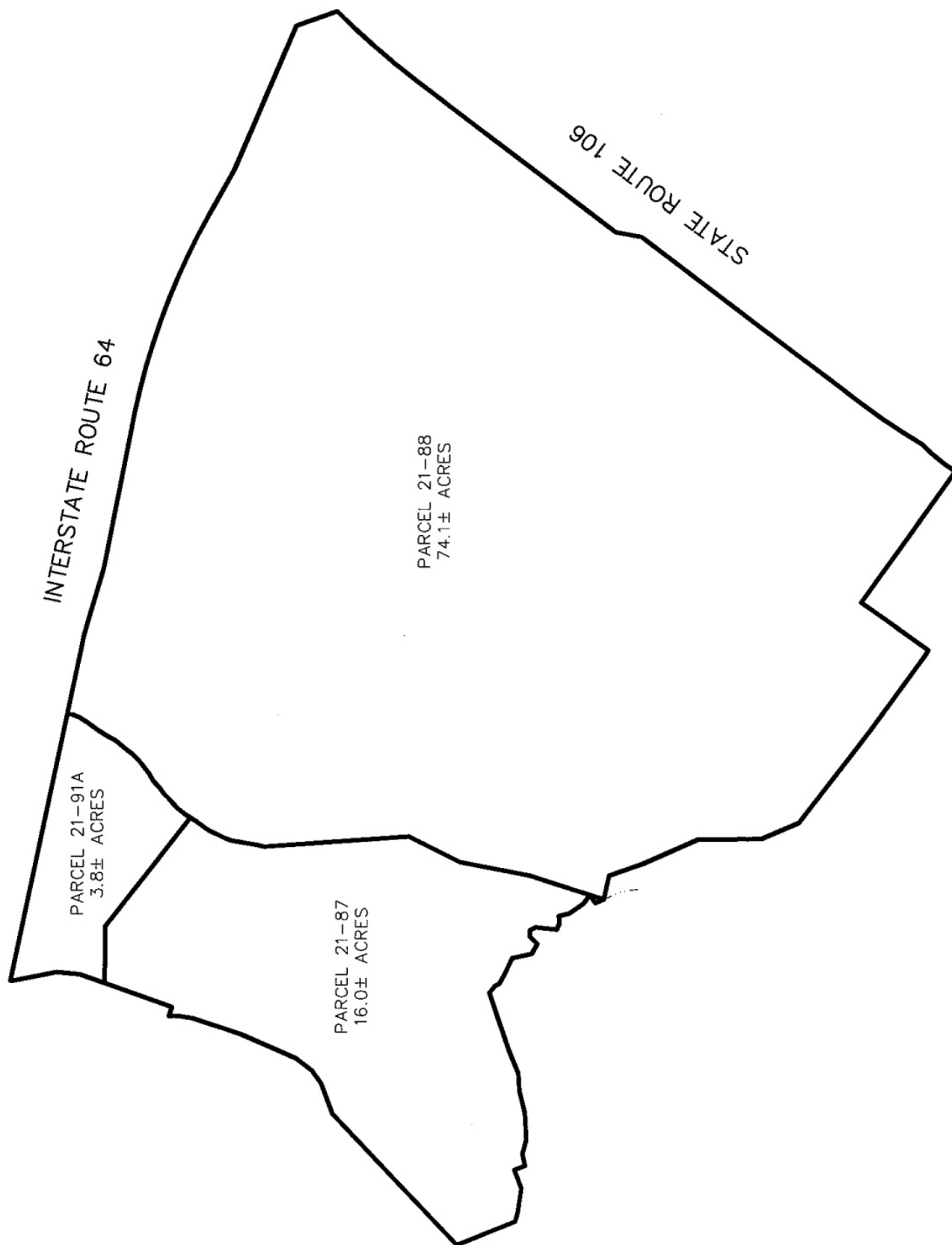




# Talleysville West

## The Crossroads of Opportunity

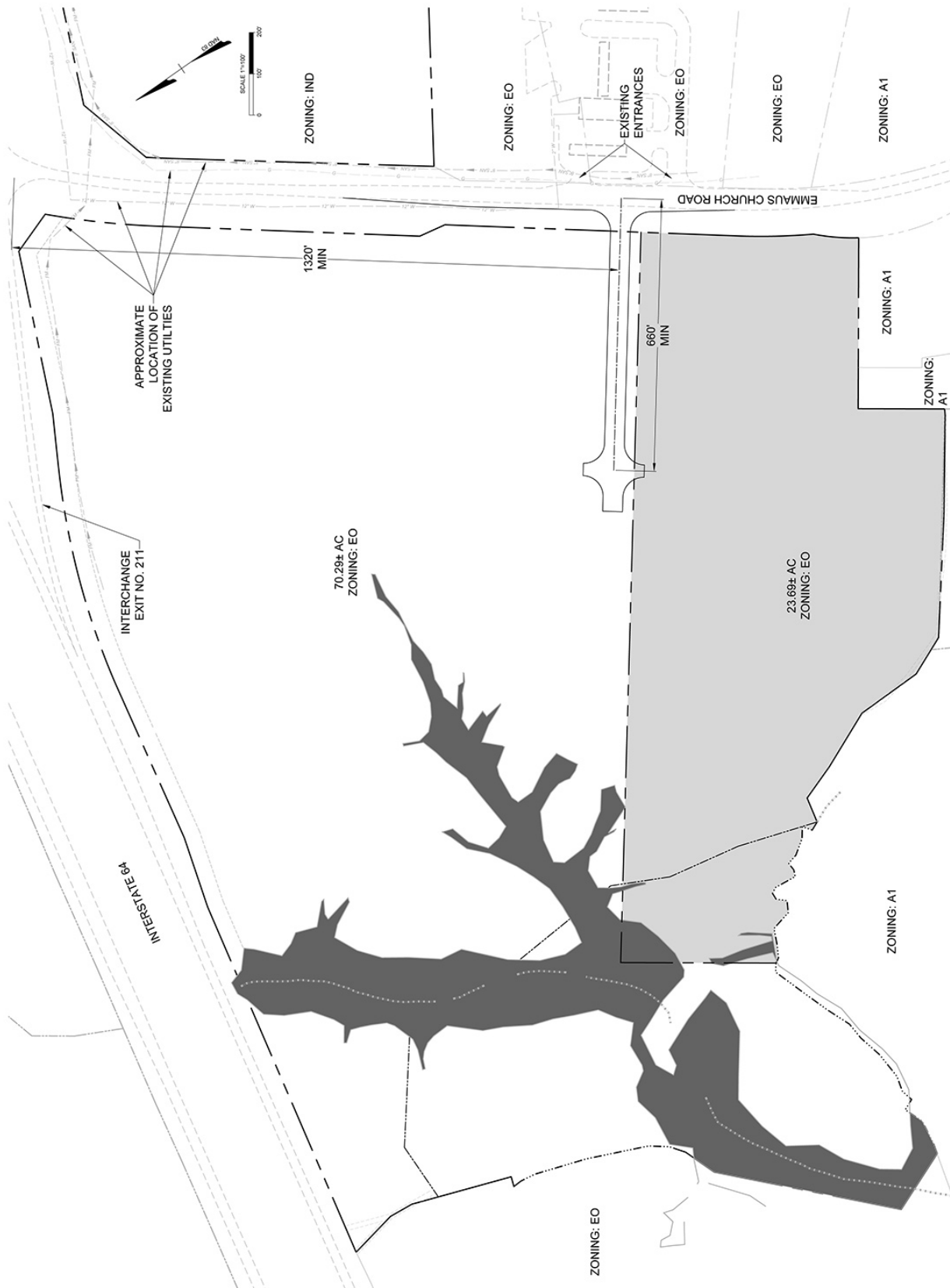
Interstate 64 & Route 106 (Exit 211-Talleysville), New Kent, VA



# Talleysville West

## The Crossroads of Opportunity

Interstate 64 & Route 106 (Exit 211-Talleysville), New Kent, VA



John Jay Schwartz, MCR, RPA  
phone (804) 740-1555  
jjschwartz@havesitewilltravel.com  
www.HaveSiteWillTravel.com



# Talleysville West

## The Crossroads of Opportunity

Interstate 64 & Route 106 (Exit 211-Talleysville), New Kent, VA



### Interstates & Highways

- \* **I-64** Bisects New Kent
- \* **I-295** 5 Minutes West
- \* **I-895** 10 Minutes Southwest
- \* **I-95** 15 Minutes West
- \* **I-85** 30 Minutes Southwest
- \* **I-288** 30 Minutes Southwest

### Interstate Traffic Count

**I-64 @ State Route 155** averages of over 57,000 vehicles daily.

**I-295 South @ I-64** averages of over 71,000 vehicles daily.

**Motor Carriers** Over 100 trucking firms serve the area.



**New Kent County, Virginia Economic Development Authority**  
7324 Vineyards Parkway, New Kent County, Virginia 23124 Phone:  
804-966-9631 , rahathaway@co.newkent.state.va.us

**John Jay Schwartz, MCR, RPA**  
phone (804) 740-1555  
jjschwartz@havesitewilltravel.com  
www.HaveSiteWillTravel.com

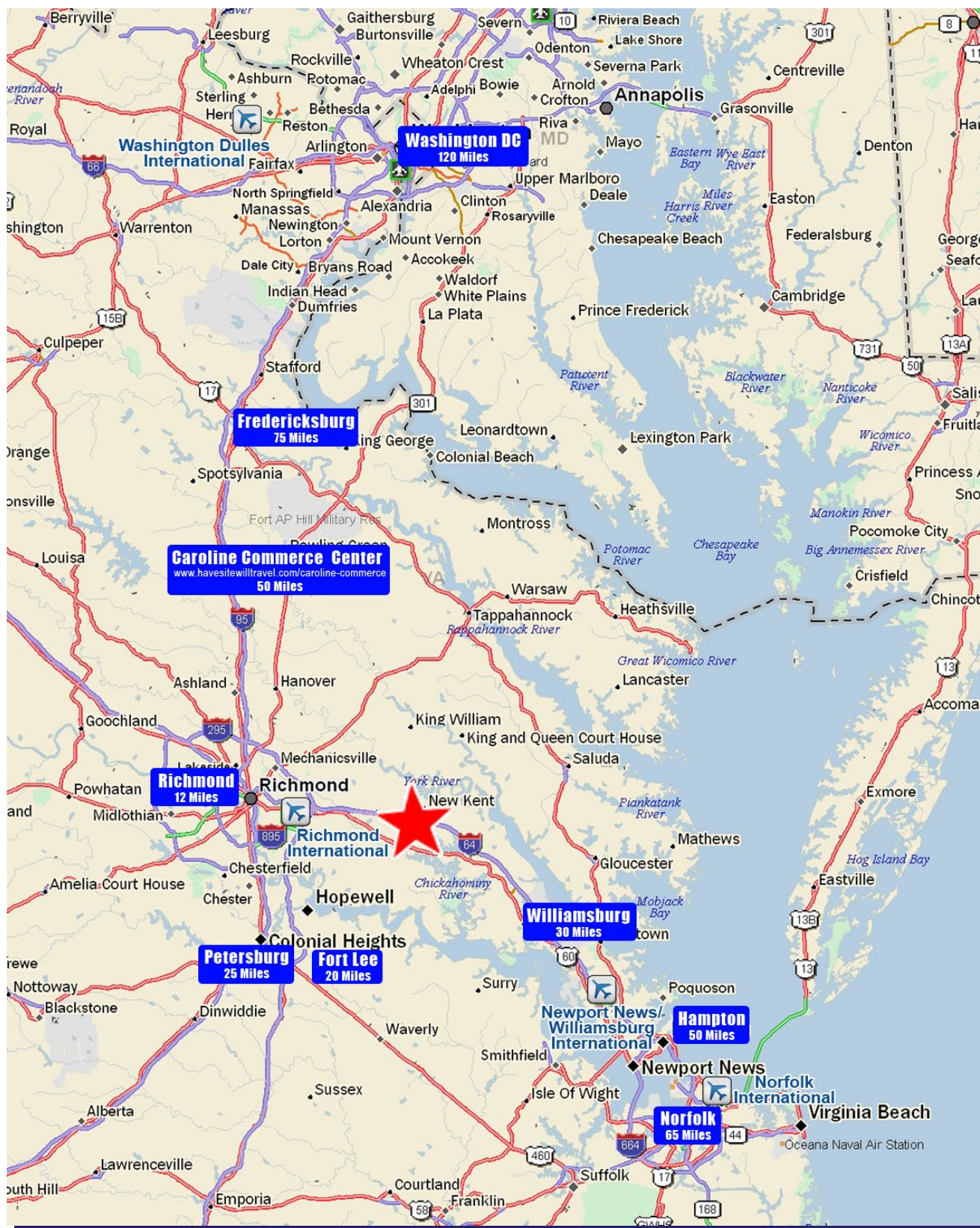




# Talleysville West

## The Crossroads of Opportunity

Interstate 64 & Route 106 (Exit 211-Talleysville), New Kent, VA



John Jay Schwartz, MCR, RPA  
phone (804) 740-1555  
jjschwartz@havesitewilltravel.com  
www.HaveSiteWillTravel.com





# Talleysville West

## The Crossroads of Opportunity

Interstate 64 & Route 106 (Exit 211-Talleysville), New Kent, VA

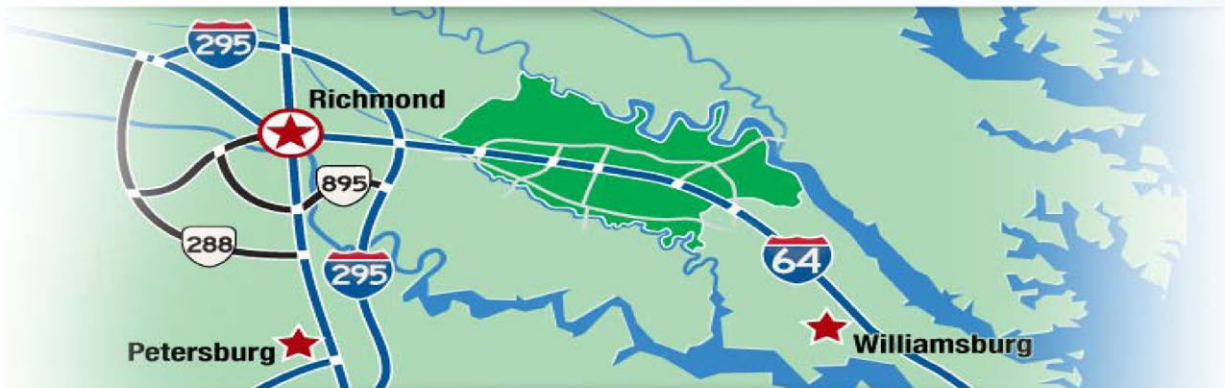
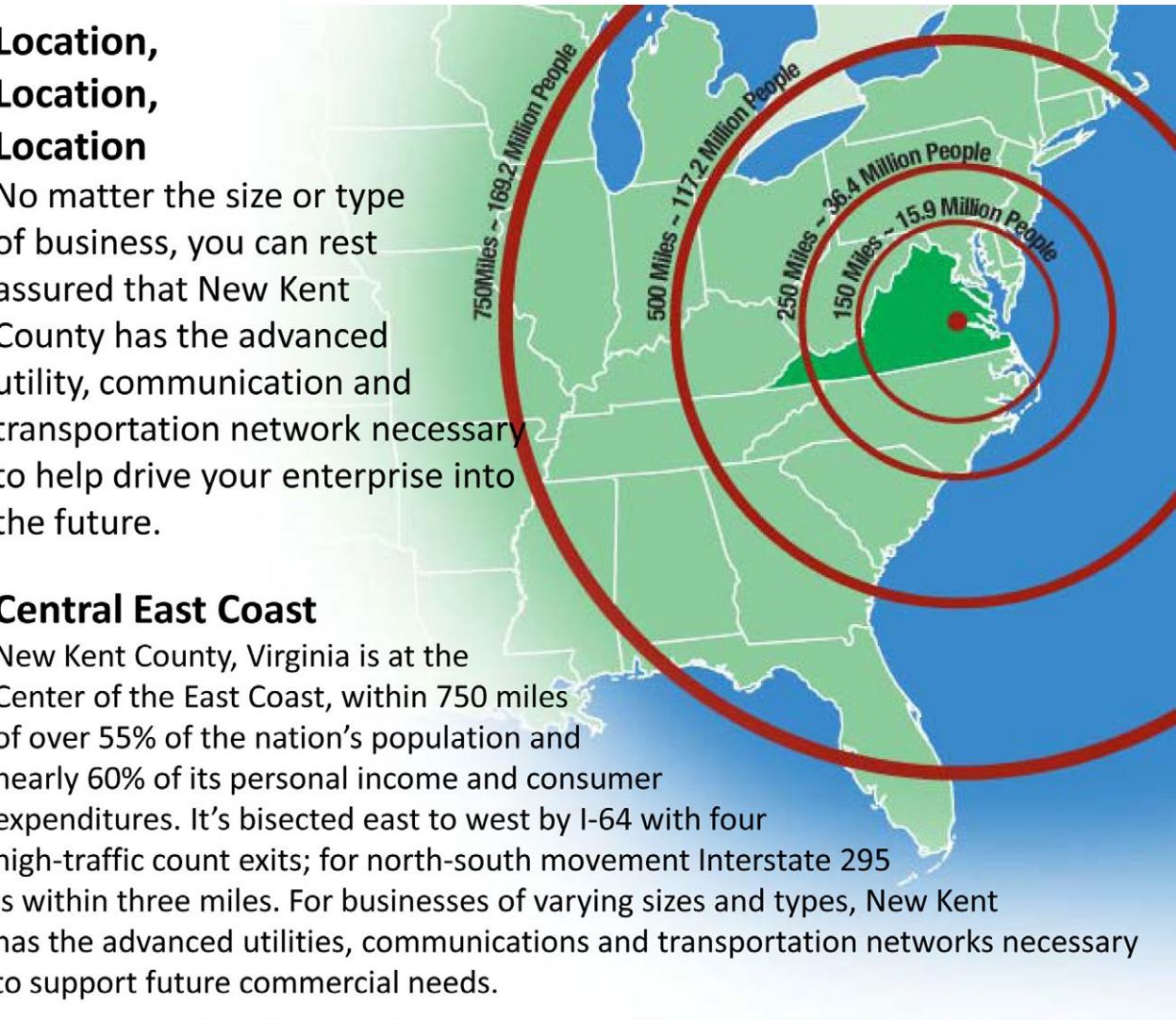


### Location, Location, Location

No matter the size or type of business, you can rest assured that New Kent County has the advanced utility, communication and transportation network necessary to help drive your enterprise into the future.

### Central East Coast

New Kent County, Virginia is at the Center of the East Coast, within 750 miles of over 55% of the nation's population and nearly 60% of its personal income and consumer expenditures. It's bisected east to west by I-64 with four high-traffic count exits; for north-south movement Interstate 295 is within three miles. For businesses of varying sizes and types, New Kent has the advanced utilities, communications and transportation networks necessary to support future commercial needs.



### Convenience

With its four I-64 Exits in Eastern Central Virginia, New Kent's geographic location in the Mid-Atlantic is convenient for warehouse, transportation, industrial, manufacturing and other diverse commercial activity.

# Talleysville West

## The Crossroads of Opportunity

Interstate 64 & Route 106 (Exit 211-Talleysville), New Kent, VA



### **New Kent City Center and Talleysville West Utilities Available per New Kent County, VA**

#### **Electric Power**

Name of Primary Supplier: Dominion Virginia Power  
Redundant: Yes  
Phase: 3  
Amps: 5,500kW  
Electric UPS: Mp  
Generator: No

#### **NATURAL GAS**

Name of Supplier: VA Natural Gas  
Distance from Property (feet): On site  
Line Size (inches): 8"  
Pressure (psi): 120 -150 psi

#### **Water**

Water Provider: New Kent County  
Distance from Property (feet): On site  
Line Size (inches): 12"  
Total Capacity of Treatment Plant (gpd): no treatment required  
Available Capacity to Property (gpd): 250,000 gpd  
Water Tank Capacity (gallons): 1 million gallons  
On-Site Treatment Plant: No  
Well Capacity (gpd): 2 wells at 1,200 gpd each.

#### **Sewer**

Sewer Provider: New Kent County  
Distance from Property (feet): On Site  
Line Size (inches): 15" gravity sewer, 12" force main  
Total capacity Treatment Plan (gpd): 2 mgd  
Available Capacity to Property (gpd): 250,000 gpd  
On-Site Treatment Plant: No  
Septic System Capacity (gpd): N/A

#### **Telecommunications**

Primary Telecommunications Provider: Verizon  
Other Providers: Cox Communications  
Fiber: Yes  
Distance to Fiber (feet): On site  
Redundant Routes: No  
Wireless Broadband: No  
Sonet Ring: No  
Broadband Speed Level: High, 6 Mbps  
Other: T-1 line on site along Route 106

**John Jay Schwartz, MCR, RPA**  
phone (804) 740-1555  
jjschwartz@havesitewilltravel.com  
www.HaveSiteWillTravel.com

